

Recreation Facilities Guide 2002

Shasta-Trinity National Forest



SEASON OF USE...

Most recreation sites within the Shasta-Trinity National Forests are open from May 15 through September 15. During the remainder of the year, some sites may be kept open as needed or as weather permits.

Recreational facilities that remain open will offer reduced services. Some water systems are turned off during the winter months.

LENGTH OF STAY...

Camping at improved campgrounds is limited to the maximum number or days posted at the site (generally no more than 14 days). Camping outside of improved campgrounds (dispersed camping) is limited to thirty (30) days within a one (1) year period, starting with the first day of occupancy.

FEES...

Family Campground fees range up to \$26 per day, depending on the types of services offered. Group campground fees range from \$30 to \$90 per night. Fee listings for individual campgrounds are available upon request. There is a \$5 extra vehicle fee at Tannery, Hayward Flat, and Alpine View on Trinity Lake, and at all the campgrounds on Shasta Lake.

PETS...

Pets are allowed in the recreation areas unless posted. They must be on a leash when in a developed site.

CAMPFIRE PERMITS...

Campfire permits are required outside of a designated campsite from May 1 through October and may be obtained free of charge from your nearest Forest Service, California Dept. of Forestry or Bureau of Land Management office.

DISPERSED CAMPING...

Generally, dispersed camping is allowed outside of developed sites within the Shasta-Trinity National Forest unless otherwise posted. The exceptions to this are within the Trinity National Recreation Area. On Trinity lake, camping outside of developed sites within 1/4 mile of the high water mark from Wyntoon to Jackass Springs is prohibited unless otherwise posted. On Lewiston lake, camping is prohibited within 1/4 mile of the high water mark with no exceptions.

GOLDEN AGE AND ACCESS PASSPORTS...

If you possess one of these passports, you will be entitled to a 50% discount on use fees with the exception of fees for group camps. You will be required to show the passport when you arrive at the campground.

| LEGEND | | | |
|--------|----------------------|--|---------------------|
| | FS Campground | | Drinking Water |
| | FS Group Campground | | Swimming |
| | FS Dispersed Camping | | Watchable Wildlife |
| | FS Picnic Area | | Amphitheatre |
| | Wheelchair Access | | Boat Ramp |
| | Off Highway Use | | Sanitation Disposal |

***Denotes Concessionaire operated and maintained facility**

| RECREATION INFORMATION | |
|---|--|
| For additional information and to obtain information about local conditions or restrictions, call or visit the nearest Forest Service office. | |
| Forest Headquarters 2400 Washington Ave. Redding, CA 96001 (530) 244-2978 (voice) (530) 242-2237 (TDD) | Mt. Shasta Station 204 West Alma Mt. Shasta, CA 96067 (530) 926-4511 (voice) (530) 926-4512 (TDD) |
| Shasta Lake Station 14225 Holiday Drive Redding, CA 96003 (530) 275-1587 (voice) (530) 242-5526 (TDD) | Big Bar Station Star Route 1, Box 10 Big Bar, CA 96010 (530) 623-6106 (voice) (530) 623-6129 (TDD) |
| Shasta Lake Concessionaire: Shasta Recreation Company 14538 Wonderland Blvd. Redding, CA 96003 (530) 275-8113 | Hayfork Station P.O. Box 159 Hayfork, CA 96041 (530) 628-5227 (voice) (530) 628-5222 (TDD) |
| McCloud Station P.O. Box 1620 McCloud, CA 96057 (530) 964-2184 (voice) (530) 964-2692 (TDD) | Weaverville Station P.O. Box 1190 Weaverville, CA 96093 (530) 623-2121 (voice) (530) 623-2124 (TDD) |
| Yolla Bolla Station 2555 State Highway 36 Platina, CA 96076 (530) 352-4211 (voice) (530) 352-4212 (TDD) | Trinity Lake concessionaire: Hodge Management P.O. Box 2303 Weaverville, CA 96093 (530) 286-2666 www.campersonline.com |

For access to all Shasta-Trinity National Forest websites: www.r5.fs.fed.us/shastatrinity

RECREATION SITES

Shasta Lake Ranger Station

△ For reservations call 1-877-444-6777
 * denotes concessionaire operated and maintained facility

















| | Map grid (see Forest Recreation Map) | Elevation | | Camping Units | Camp Trailers (maximum length) | Picnic Units | Restrooms (Flush or Vault) | Daily Fee | Reservations available | Remarks |
|---------------------------------|--------------------------------------|-----------|----|---------------|--------------------------------|--------------|----------------------------|-----------|---|---------|
| △ ANTLERS* | L6 | 1100 | 59 | 30' | | F/V | • • | | Ramp useable to 75' | |
| ARBUCKLE FLAT BOAT-IN-CAMP | N7 | 1085 | 11 | | | V | | | Boat access only. No piped water | |
| △ BAILEY COVE* | L7 | 1085 | 7 | 30' | | F | • • | | Ramp useable to 50' | |
| BAILY COVE DAY USE AREA | L7 | 1085 | | | 9 | F | | | | |
| BEEHIVE POINT* | K7 | 1067 | | 30' | | V | • | | Shoreline camping | |
| CENTIMUDI BOAT RAMP* | K8 | 1085 | | | | F | • | | Ramp useable to 210' | |
| DEADLUN | B5 | 2750 | 25 | 24' | | V | | | No piped water | |
| △ DEKKAS ROCK GROUP CAMPGROUND* | M6 | 1085 | | 16' | | V | • • | | Reservation only | |
| DEKKAS ROCK DAY USE AREA* | M6 | 1085 | | | 5 | V | | | | |
| △ ELLERY CREEK* | M6 | 1085 | 19 | 30' | | V | • • | | | |
| FISHERMAN'S POINT DAY USE AREA* | L8 | 1100 | | | 7 | F | | | | |
| GREENS CREEK BOAT-IN CAMP | L7 | 1085 | 9 | | | V | | | Boat access only. No piped water | |
| GREGORY BEACH* | L6 | 1067 | | 30' | | V | • | | Shoreline camping | |
| GREGORY CREEK* | L6 | 1085 | 18 | 16' | | F | • | | | |
| GOOSENECK BOAT-IN CAMP | K7 | 1050 | 8 | | | V | | | Boat access only. No piped water | |
| △ HIRZ BAY* | L7 | 1100 | 48 | 30' | | F | • • | | Ramp useable to 115' | |
| △ HIRZ BAY GROUP CAMP #1* | L7 | 1100 | | 30' | | V | • • | | Reservations only | |
| △ HIRZ BAY GROUP CAMP #2* | L7 | 1100 | | 30' | | V | • • | | Reservations only | |
| JONES INLET* | M6 | 1067 | | 30' | | V | • | | Shoreline camping | |
| JONES VALLEY BOAT RAMP* | M7 | 1067 | | | | F | • | | Ramp useable to 210' | |
| △ LAKESHORE EAST* | K7 | 1100 | 26 | 30' | | F | • • | | | |
| LOWER JONES VALLEY* | L7 | 1085 | 13 | 16' | | V | • | | | |
| LOWER SALT CREEK* | L7 | 1085 | | 30' | | V | • | | No piped water, Shoreline Camping | |
| MADRONE | N6 | 1500 | 10 | 16' | | V | | | No piped water | |
| MARINERS POINT* | K7 | 1085 | | 16' | | V | • | | Shoreline camping | |
| McCLOUD BRIDGE* | M6 | 1085 | 14 | 16' | | F/V | • | | | |
| △ MOORE CREEK* | M6 | 1085 | 12 | 16' | | V | • • | | Can reserve as a group campground | |
| △ NELSON POINT* | L7 | 1085 | 8 | 16' | | V | • • | | No piped water. Can reserve as a group camp | |
| PACKERS BAY BOAT RAMP* | L7 | 1067 | | | | F | • | | Ramp useable to 115 | |
| PINE POINT* | M6 | 1090 | 14 | 24' | | V | • | | | |
| SHASTA | K8 | 620 | 22 | 30' | | V | • | | Next to Chappie-Shasta OHV Area | |
| SKI ISLAND BOAT-IN CAMP | L7 | 1085 | 23 | | | V | | | Boat access only | |
| SUGARLOAF BOAT RAMP | K7 | 1067 | | | | V | • | | Ramp useable 75' - 160' | |
| UPPER JONES VALLEY* | M8 | 1100 | 8 | 16' | | V | • | | | |
| CHAPPIE-SHASTA STAGING AREA | K8 | 620 | | | 5 | V | | | Off Highway Vehicle Area | |

Mt. Shasta Ranger Station




















| | | | | | | | | | |
|-----------------|----|------|----|-----|--|-----|---|--|-------------------------|
| CASTLE LAKE | J4 | 5280 | 6 | 16' | | V | | | |
| GUMBOOT | I4 | 6080 | 4 | 10' | | V | | | |
| McBRIDE SPRINGS | K3 | 4880 | 9 | 10' | | V | • | | |
| PANTHER MEADOWS | L3 | 7450 | 10 | | | V | | | Walk-in campground |
| SIMS FLAT | K5 | 1600 | 20 | 24' | | F/V | • | | |
| TOAD LAKE | L3 | 6940 | 6 | | | V | | | 1/4 mile hike from road |

RECREATION SITES


McCloud Ranger Station

| | Map grid (see Forest Recreation Map) | Elevation | Camping Units | Camp Trailers (maximum length) | Picnic Units | Restrooms (Flush or Vault) | Daily Fee | Reservations | Remarks |
|-------------------------|--------------------------------------|-----------|---------------|--------------------------------|--------------|----------------------------|-----------|---|-------------------------------------|
| AH-DI-NA | M5 | 2300 | 16 | | | F | • |   | Access including 4 mi. unpaved road |
| ALGOMA | N3 | 3800 | 8 | | | V | |  | |
| CATTLE CAMP | N3 | 3700 | 25 | 12 | | V | • |    | |
| FOWLERS CAMP | M3 | 3400 | 39 | 12 | | V | • |    | |
| HARRIS SPRINGS | O2 | 4800 | 15 | 32' | | V | |   | |
| LOWER FALLS PICNIC AREA | M3 | 3400 | | | 9 | V | |   | |
| LAKE McCLOUD BOAT RAMP | M4 | 3000 | | | | V | • |   | |
| TROUT CREEK | N2 | 4800 | 10 | | | V | |  | Access including 1 mi. unpaved road |

Big Bar Ranger Station

| | | | | | | | | | |
|-------------------------|----|------|----|-----|---|---|-----|---|---|
| BIG BAR | D8 | 1200 | 3 | | | V | |   | no piped water |
| BIG FLAT | D7 | 1300 | 10 | 35' | | V | • |   | |
| BURNT RANCH | B7 | 1000 | 16 | 25' | | V | |   | |
| CEDAR FLAT PICNIC AREA | B7 | 1000 | | | 2 | V | |   | Beach |
| DENNY | B6 | 1400 | 16 | 25' | | V | |  | no water |
| HAYDEN FLAT | C7 | 1200 | 35 | 36' | | V | • |    | Beach/Reservations for groups only |
| HOBO GULCH | D6 | 3000 | 10 | | | V | |  | Trailhead and corral |
| PIGEON POINT | D7 | 1100 | 10 | 25' | | V | • |   | Beach |
| RIPSTEIN | E6 | 2600 | 10 | | | V | |  | Trailhead |
| SKUNK POINT GROUP CAMP | D7 | 1200 | 2 | | | V | • • |  | 2 Units (cap. 30 each), Beach Day use only from 12/1 to 3/1 |
| WHITE'S BAR PICNIC AREA | C7 | 1200 | | | 5 | V | |   | |

Hayfork Ranger Station

| | | | | | | | | | |
|----------------------------|-----|------|----|-----|----|---|---|---|---|
| BIG SLIDE | B8 | 1250 | 8 | | | V | |  | No water system, Beach |
| FOREST GLEN | C10 | 2300 | 15 | 15' | 2 | V | • |    | \$6.00 Fee/Fee Demo |
| HELL GATE | C10 | 2300 | 17 | 15' | 4 | V | • |    | Beach. \$6.00 Fee/Fee Demo |
| LITTLE ROCK PICNIC AREA | B8 | 1250 | | | 2 | V | |  | No water system, Beach |
| NATURAL BRIDGE PICNIC AREA | E10 | 3000 | | | 2 | V | |  | Historic site, no water, unpaved access |
| SCOTTS FLAT | C10 | 2300 | 10 | 20' | 10 | V | |  | Unpaved access, Beach |
| SLIDE CREEK | B8 | 1250 | 5 | | | V | |  | No water system |
| SHIELL GULCH | E10 | 2600 | 5 | | 2 | V | |   | Unpaved, No water system |
| PHILPOT | D10 | | 6 | | | V | |    | |

Yolla Bolla Ranger Station

| | | | | | | | | | |
|---------------------------|-----|------|----|-----|---|---|--|---|---|
| BASIN GULCH | F11 | 2700 | 13 | 20' | | V | |  | No water. \$6.00 Fee/Fee Demo |
| BEEGUM GORGE | F11 | 2200 | 2 | | | V | |  | No water, Camp trailers not recommended |
| DEERLICK SPRINGS | F10 | 3100 | 13 | | | V | |  | No water system |
| GEMMILL GULCH PICNIC AREA | E10 | 3200 | | | 2 | V | |  | No water system, No overnight camping |
| TOMHEAD SADDLE | G12 | 5600 | 5 | | | V | |  | No water system, Horse corral |
| WHITE ROCK | E12 | 4800 | 3 | | | V | |  | No water system |

RECREATION SITES

Weaverville Ranger Station

Δ Reservations through National Forest Recreation Reservations call Toll Free 1-877-444-6777

* denotes concessionaire operated and maintained facility

| | Map Grid (see Forest Recreation Map) | Elevation | Camping Units | Camp Trailers (maximum length) | Picnic Units | Restrooms (Flush or Vault) | Daily Fee | Reservations available | Remarks |
|---|--------------------------------------|-----------|---------------|--------------------------------|--------------|----------------------------|-----------|------------------------|--|
| ACKERMAN* | G7 | 2000 | 66 | 40' | | F | • | | Sanitation disposal station fee \$3 |
| ALPINE VIEW* | G6 | 2400 | 66 | 32' | | F | • | | Ramp near by |
| BIG FLAT (Administered by the Klamath N.F.) | F5 | 5000 | 5 | 16' | | V | | | Open all year / No water |
| BOWERMAN BOAT RAMP* | G6 | 2400 | | | | F | • | | Ramp useable to 47' |
| BRIDGE CAMP* | F6 | 2700 | 10 | 12' | | V | • | | Corral, Stuarts Fork Trailhead |
| Δ BUSHYTAIL GROUP CAMP* | G7 | 2600 | 30 | 20' | | F | • | | Maximum capacity 200 |
| CAPTAINS POINT | H7 | 2400 | 3 | | | V | | | Boat access only |
| CLARK SPRINGS* | G7 | 2400 | 21 | 20' | 34 | F | • | | Beach & courtesy dock |
| CLEAR CREEK | J6 | 3400 | 22 | 22' | | V | | | No water/unpaved access road |
| COOPER GULCH* | G8 | 2000 | 5 | 16' | 1 | V | • | | Day use fee/Fishing access |
| EAGLE CREEK* | H4 | 2800 | 17 | 27' | | V | • | | Open all year / No water 11-1 to 4-30 |
| EAST WEAVER* | F7 | 2700 | 15 | 16' | | V | • | | Open all year / No water 11-1 to 3-31 |
| Δ FAWN GROUP CAMP* | G7 | 2500 | | 37' | | F | • | | Max. capacity 300, 2 loops, 20 spurs each |
| FAIRVIEW BOAT RAMP | G7 | 2370 | | | | V | • | | Ramp useable to 57' |
| GOLDFIELD | G5 | 3000 | 6 | 16' | | V | | | No water/unpaved access road |
| Δ HAYWARD FLAT* | G7 | 2400 | 94/4M | 40' | | F | • | | Amphitheater Programs |
| HORSE FLAT | H4 | 3200 | 16 | 16' | | V | | | No water |
| JACKASS SPRINGS | H6 | 2600 | 21 | 32' | | V | | | No water/unpaved access road |
| MARINERS ROOST | G7 | 2400 | 7 | | | V | | | Boat access only |
| MARY SMITH* | G8 | 2000 | 18 | | | F/V | • | | Tent camping only |
| MINERSVILLE* | G7 | 2600 | 21 | 18' | | F | • | | Ramp useable 65' to 220' |
| PINE COVE BOAT RAMP* | G7 | 2000 | | | 2 | V | • | | Ramp useable year-round |
| PREACHER MEADOW* | H6 | 2900 | 45 | 32' | | V | • | | |
| RIDGEVILLE | G7 | 2400 | 21 | | | V | | | Boat access only |
| RIDGEVILLE ISLAND | G7 | 2400 | 3 | | | V | | | Boat access only |
| RUSH CREEK | | | 10 | 16' | | V | • | | No water system |
| SCOTT MOUNTAIN | H3 | 5400 | 7 | 15' | | V | | | |
| Δ STONEY CREEK GROUP CAMP* | G7 | 2400 | | | | F | • | | Max. cap. 50 / 10 parking spurs |
| STONEY CREEK SWIM AREA* | G7 | 2400 | | | 4 | F | • | | Day use only with fee |
| STONEY POINT* | G7 | 2400 | 22 | | | F | • | | Open all year / tent camping only |
| STUART FORK BOAT RAMP* | G7 | 2400 | | | | V | • | | Ramp useable to 32' |
| TANBARK PICNIC AREA* | F7 | 2400 | | | 4 | V | | | Day use only |
| Δ TANNERY GULCH* | G7 | 2400 | 83/4M | 40' | | F | • | | Amphitheater Programs Beach, Ramp (Tannery only) |
| TRINITY CENTER BOAT RAMP | H6 | 2400 | | | | F | • | | Ramp useable to 70' |
| TRINITY RIVER* | H5 | 2500 | 7 | 32' | | V | • | | Open all year / No water 11-1 to 4-30 |
| TUNNEL ROCK* | G7 | 2000 | 6 | 15' | | V | • | | Open all year/no water |

The United States Department of Agriculture (USDA) prohibits discrimination in all its programs and activities on the basis of race, color, national origin, gender, religion, age, disability, political beliefs, sexual orientation, and marital or familial status. (Not all prohibited bases apply to all programs.) Persons with disabilities who require alternative means for communication of program information (braille, large print, audiotape, etc.) should contact USDA's TARGET Center at 202-720-2600 (voice and TDD).

To file a complaint of discrimination, write USDA, Director, Office of Civil Rights, Room 326-W, Whitten Building, 14th and Independence Avenue, SW, Washington DC 20250-9410, or call 202-720-5964 (voice or TDD). USDA is an equal employment opportunity provider and employer.



Shasta-Trinity National Forest